





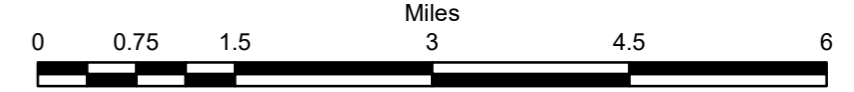


Warrick (173), Indiana

Legend

-  Previously Selected Segment
-  2024 New Segment
-  Township Lines
-  Section Lines
-  County Boundaries
-  City/Town/Other Admin. Place



Source Data -
 County Boundaries: Environmental Systems Research Institute
 Road & City data: Copyright TeleAtlas North America
 PLSS Data: Obtained from State GIS agencies
 Segments: NASS Area Frame Section
 Prepared by Geospatial Science and Survey Section for 2017 JAS

