





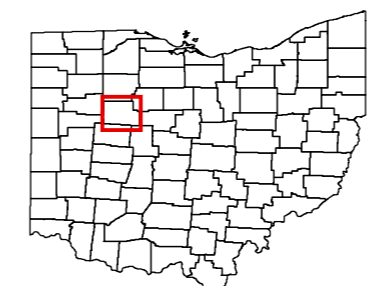


# Hardin (065), Ohio

- Legend**
-  Previously Selected Segment
  -  2024 New Segment
  -  Township Lines
  -  Section Lines
  -  County Boundaries
  -  City/Town/Other Admin. Place



Source Data -  
 Road & City data: Copyright TeleAtlas North America  
 PLSS Data: Obtained from State GIS gateways  
 Segments: NASS Area Frame Section  
 Prepared by Geospatial Science and Survey Section for 2017 JAS

