





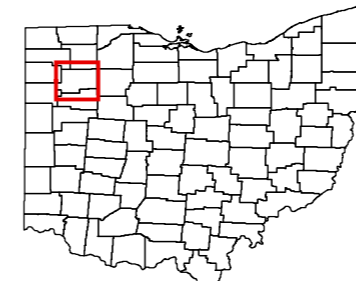


Putnam (137), Ohio

- Legend**
-  Previously Selected Segment
 -  2024 New Segment
 -  Township Lines
 -  Section Lines
 -  County Boundaries
 -  City/Town/Other Admin. Place



Source Data -
 County Boundaries: Environmental Systems Research Institute
 Road & City data: Copyright TeleAtlas North America
 PLSS Data: Obtained from State GIS gateways
 Segments: NASS Area Frame Section
 Prepared by Geospatial Science and Survey Section for 2017 JAS

